

NAME: _____

BLANK OUTLINE MAPS

Each map quiz consists of two maps. Using these blank outline maps, draw in and label all of the places and features listed in the map quiz study packet and memorize their locations. If you would like additional copies of these blank outline maps, either; 1) Make copies of these before you start writing on them or; 2) Print these identical maps from the following website : <http://www.grossmont.edu/judd.curran/maps.htm>

Quiz Number

Regions

Quiz #1

North America and Latin America

Quiz #2

The Caribbean, Australia, and Oceania

Quiz #3

Africa and Southwest Asia

Quiz #4

Europe and the Russian Domain

Quiz #5

Central and East Asia

Quiz #6

South and Southeast Asia

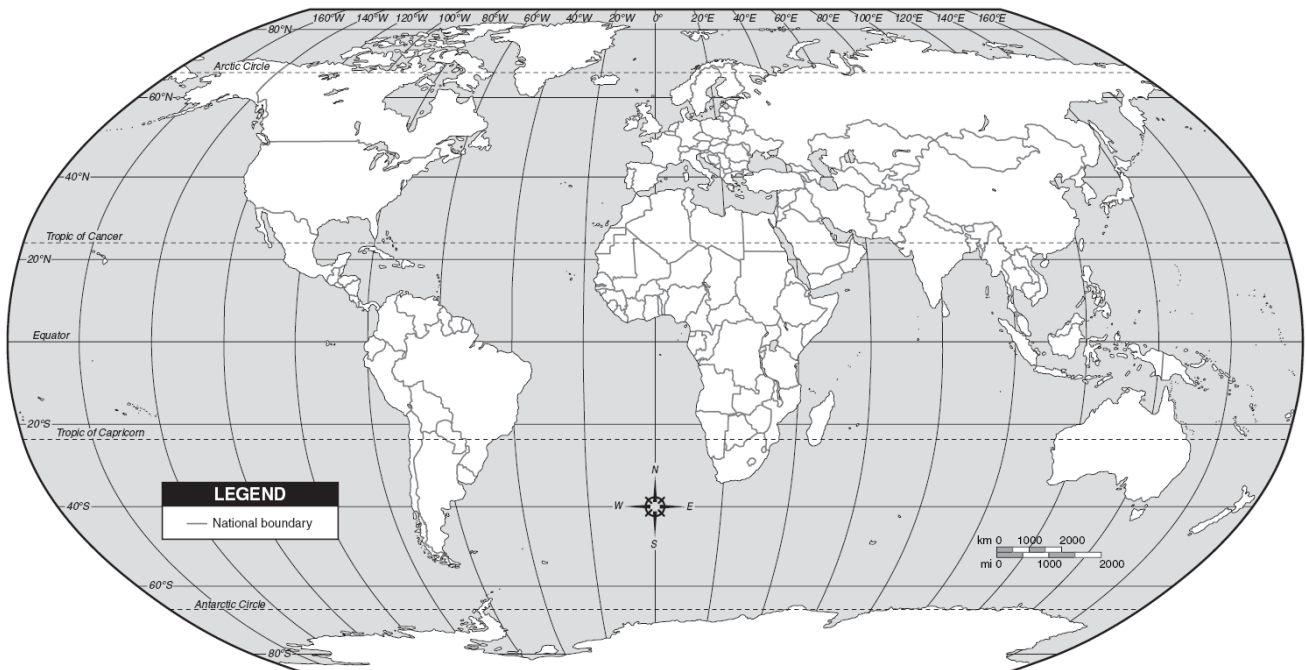


Figure 3.2 Political Map of North America



Figure 4.2 Political Map of Latin America



Figure 5.2 Political Map of the Caribbean

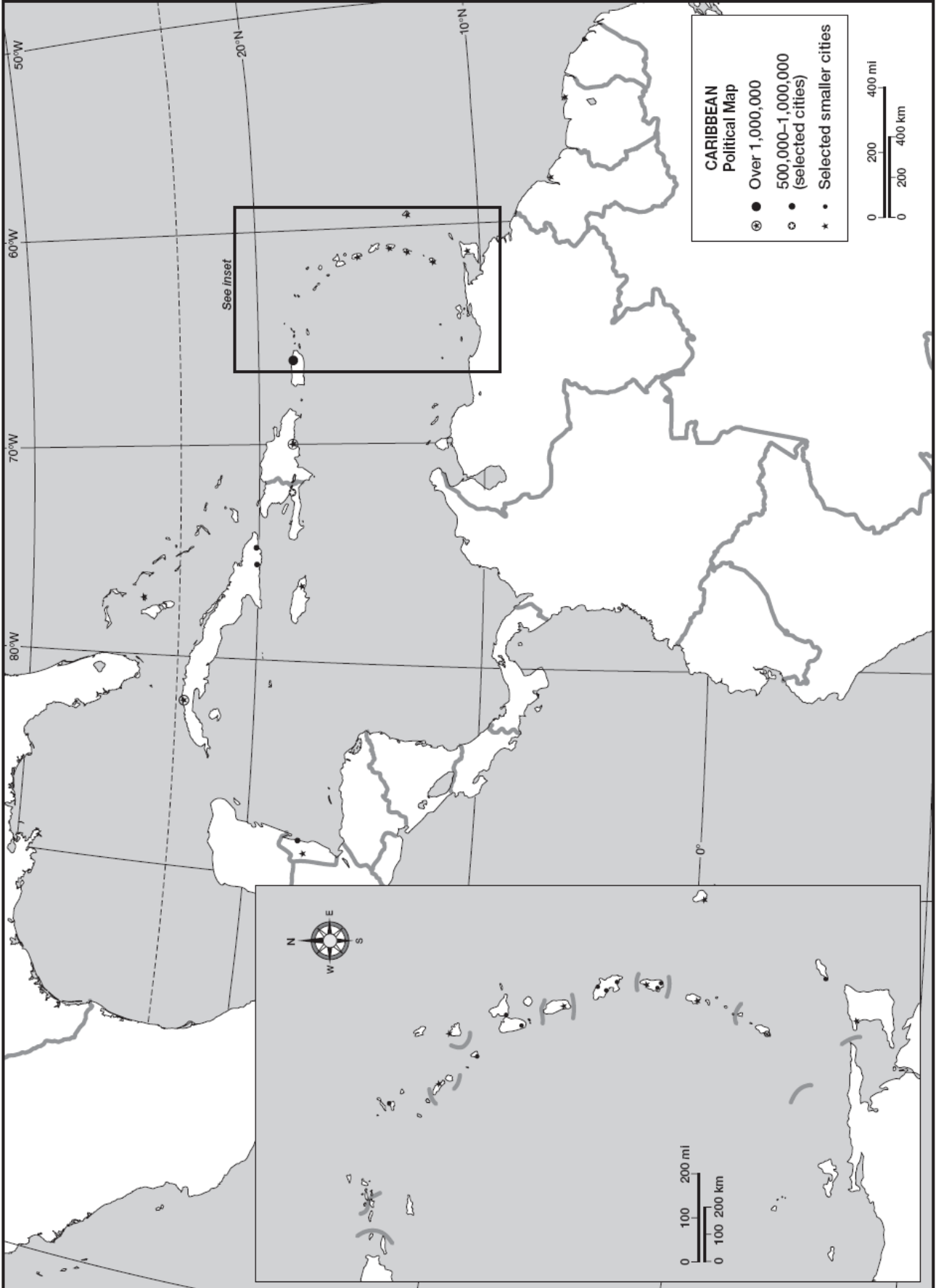


Figure 14.2 Political Map of Australia and Oceania

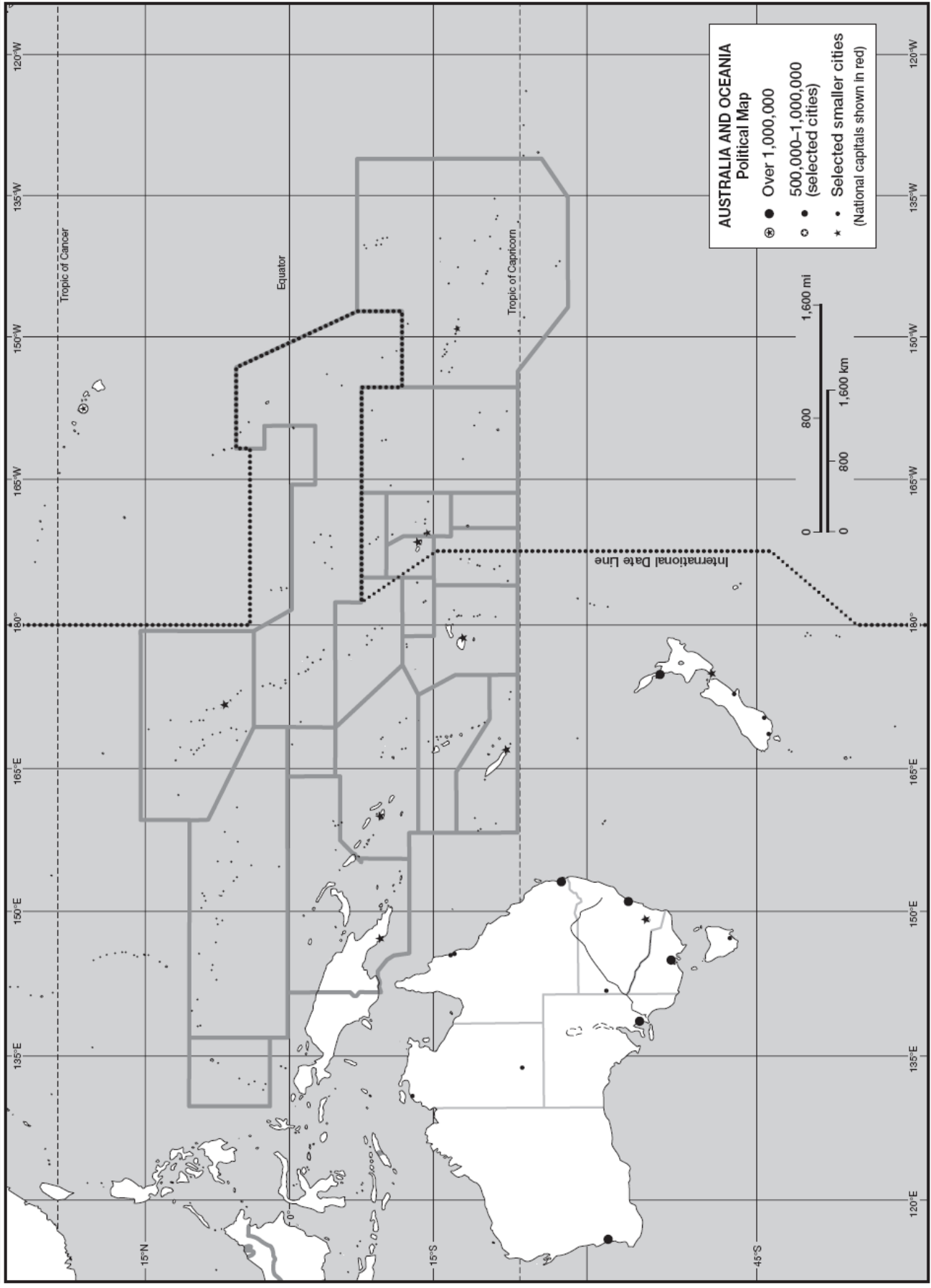


Figure 6.2 Political Map of Sub-Saharan Africa



Figure 7.2 Political Map of Southwest Asia and North Africa



Figure 8.2 Political Map of Europe

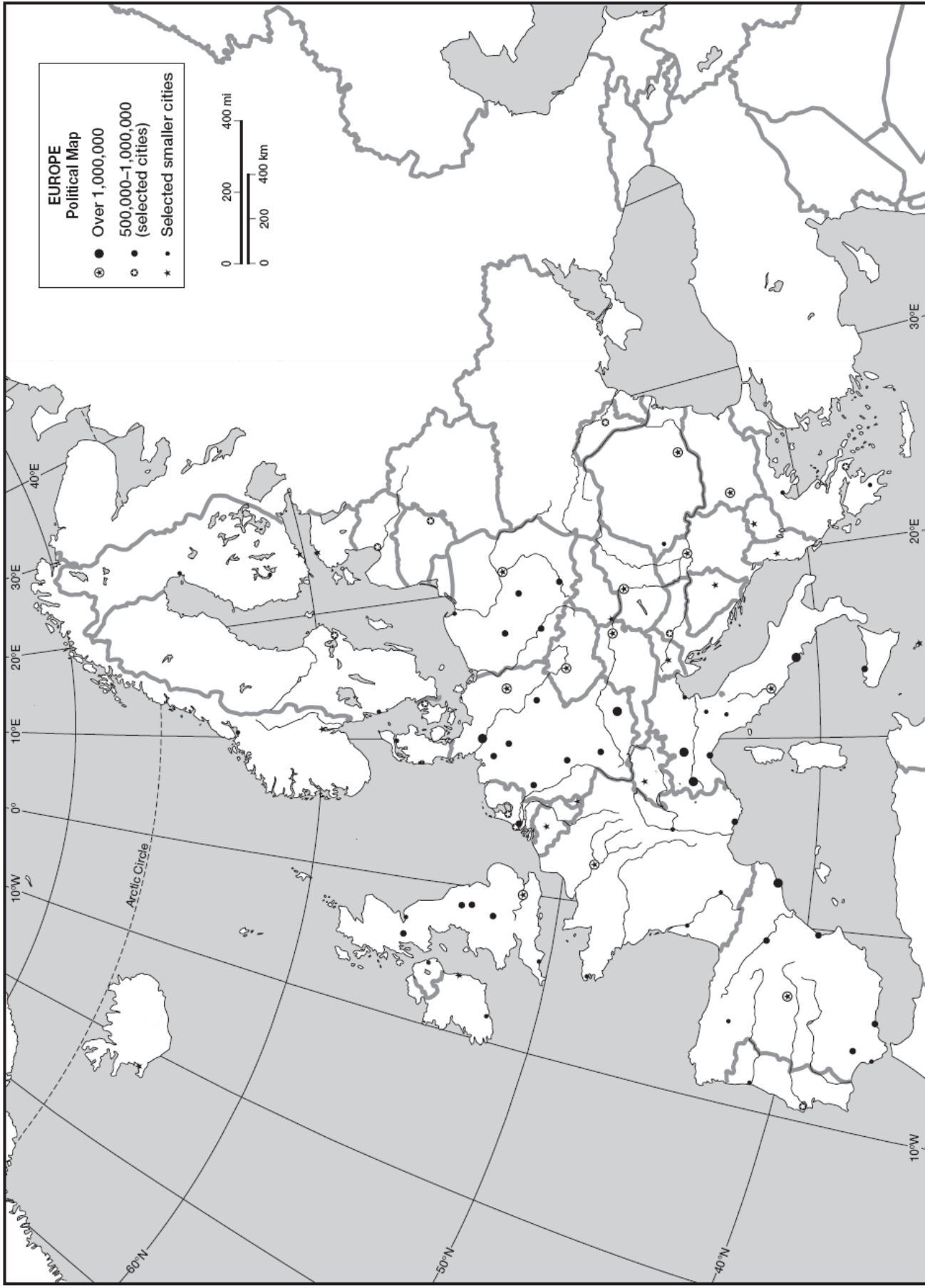


Figure 9.2 Political Map of the Russian Domain

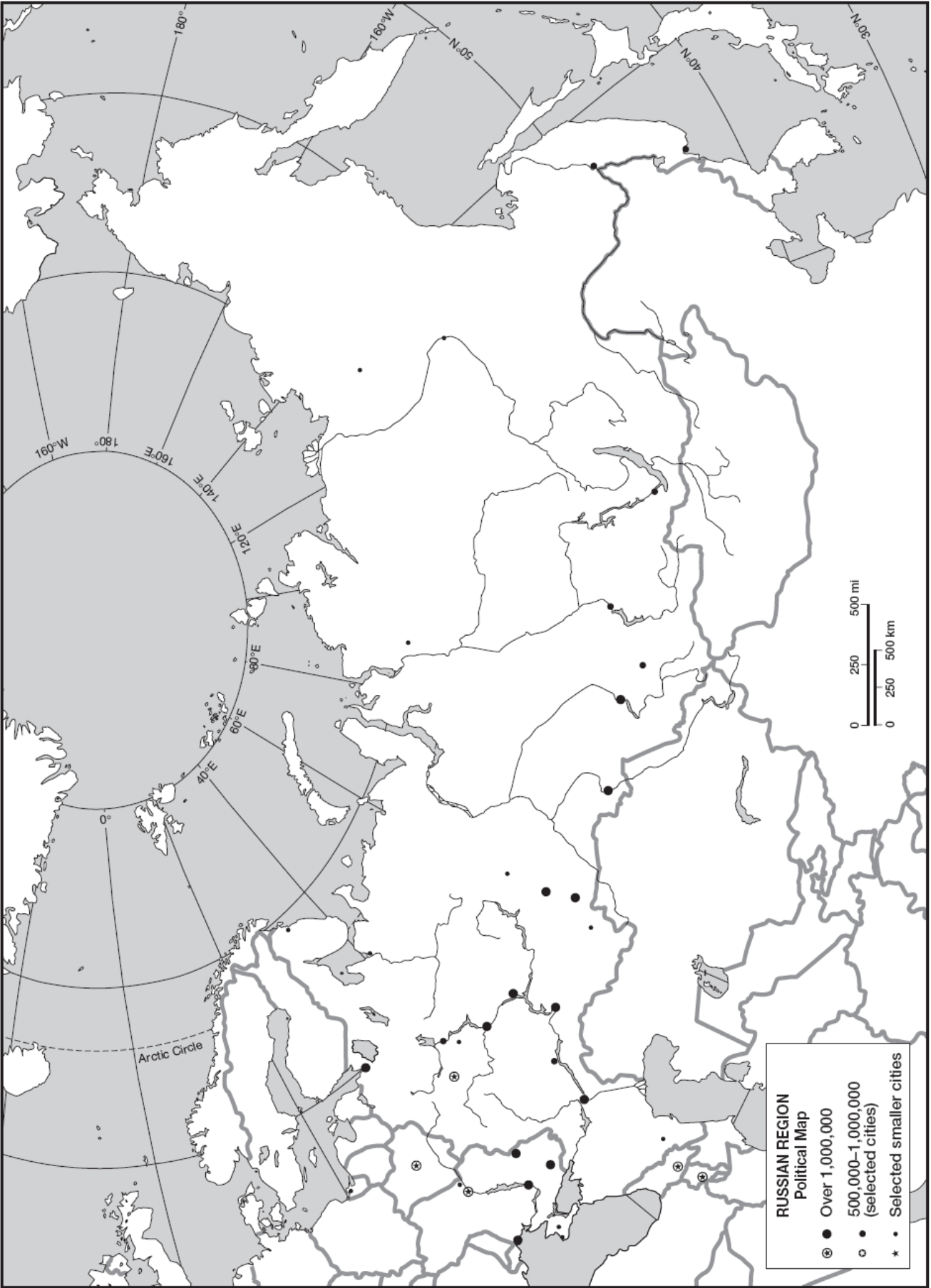


Figure 10.2 Political Map of Central Asia

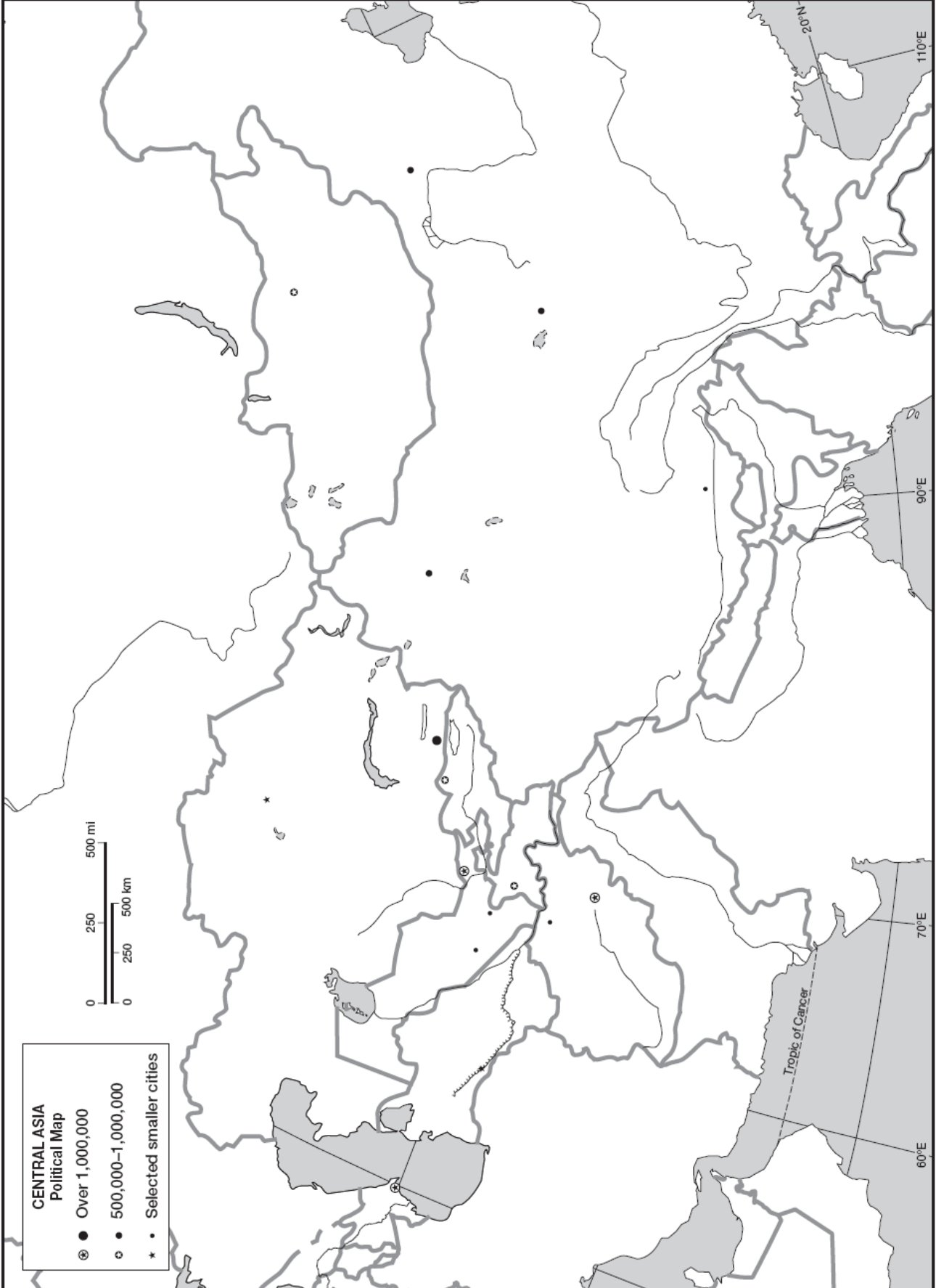


Figure 11.2 Political Map of East Asia



Figure 12.2 Political Map of South Asia



Figure 13.2 Political Map of Southeast Asia

