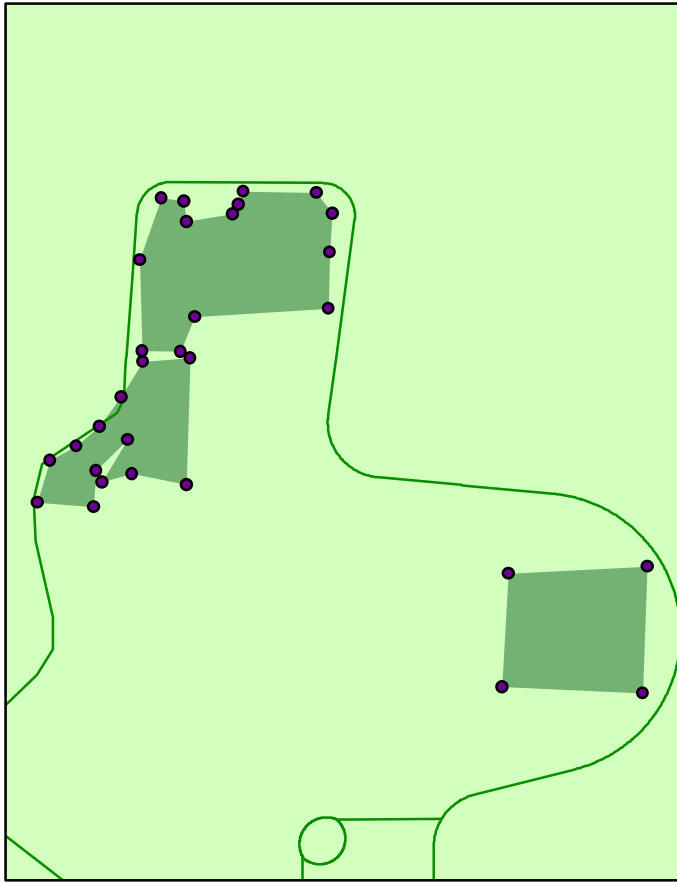


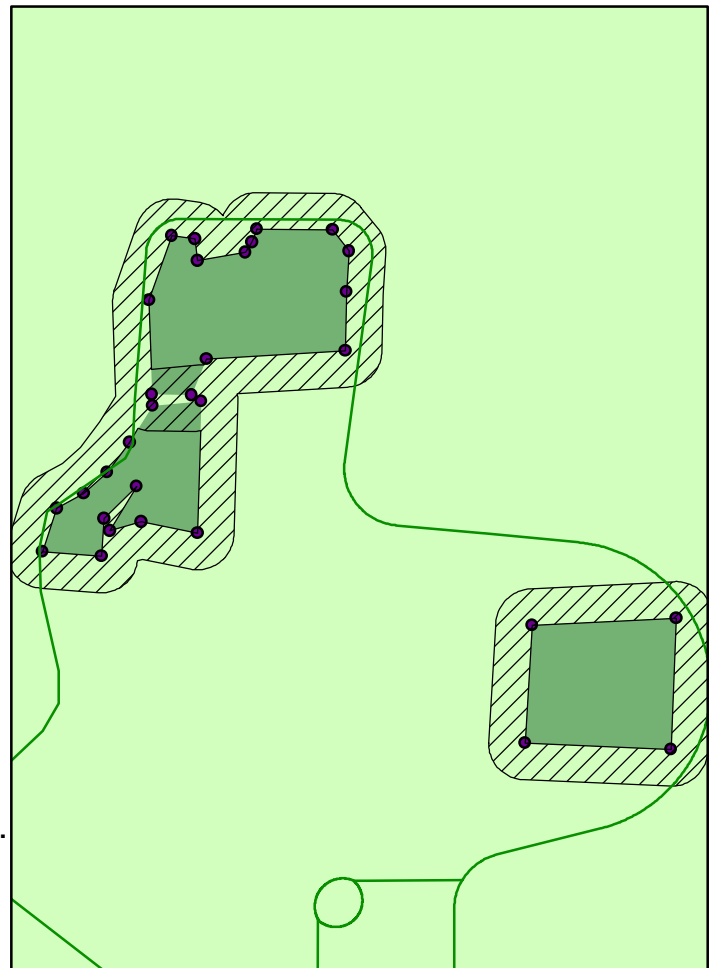
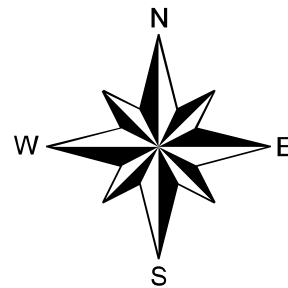
Grossmont College Parking Lots



0 250 500 1,000 1,500 2,000 Feet

Area of Buffer

FID	Shape *	Id	BufferDist	Area
0	Polygon	0	100	377515
1	Polygon	0	100	179470



I made GPS waypoints for three school parking lots, including one being the new parking structure. After transferring the data into the computer, I made it into an excel folder. After collecting all the information, I made first one map of the lots, and then a second map with a 100 foot buffer around the parking lots.

Legend

- Export_lotpoints
- Roads_All
- Areas
- county